















-  R-1 RURAL RESIDENTIAL
-  A-1 AGRICULTURAL RESIDENTIAL
-  R1-A SINGLE FAMILY RESIDENTIAL
-  R1-B SINGLE FAMILY RESIDENTIAL
-  R1-C SINGLE FAMILY RESIDENTIAL
-  R1-D SINGLE FAMILY RESIDENTIAL
-  RM-1 MULTIPLE FAMILY RESIDENTIAL
-  RM-2 MULTIPLE FAMILY RESIDENTIAL
-  MHC MANUFACTURED HOUSING COMMUNITY
-  LC LOCAL COMMERCIAL
-  GC GENERAL COMMERCIAL
-  V-1 VILLAGE DISTRICT
-  IND INDUSTRIAL
-  CONSENT JUDGEMENT

ZONING MAP

Washington Township
 Macomb County, Michigan
 Adopted: December 6, 2006

0 0.5 1 2 Miles

Parcel File Provided by Macomb County, MI